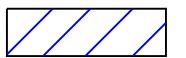



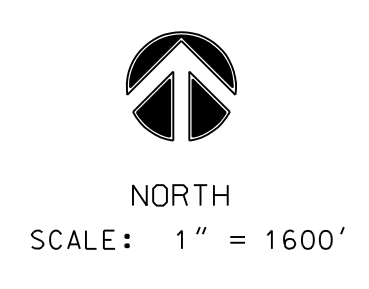


LEGEND

- |         |                                   |   |                              |
|---------|-----------------------------------|---|------------------------------|
| A       | - AGRICULTURE                     | B-5   | - INTERSTATE BUSINESS        |
| R-1-R-4 | - SINGLE FAMILY                   | M-1   | - LIMITED MANUFACTURING      |
| R-5     | - MULTIPLE FAMILY                 | M-2   | - GENERAL MANUFACTURING      |
| R-6     | - MANUFACTURED HOME/MOBILE HOME   | P   | - PUBLIC / INSTITUTIONAL     |
| PRD     | - PLANNED RESIDENTIAL DEVELOPMENT |  | - FLOODWAY OVERLAY           |
| B-1     | - NEIGHBORHOOD/COMMUNITY          |  | - VILLAGE BOUNDARIES         |
| B-2     | - GENERAL BUSINESS                |  | - ZONING DISTRICT BOUNDARIES |
| B-3     | - CENTRAL BUSINESS                |  | - PRIVATE ROADS              |
| B-4     | - HIGHWAY BUSINESS                |   |                              |

COMPREHENSIVE PLAN  
 VILLAGE OF GODFREY  
 OFFICIAL ZONING MAP

CERTIFICATION  
 MICHAEL J. CAMPION  
 MAYOR  
 ATTEST: PAMELA E. WHISLER  
 CLERK



ADOPTED AUGUST 21, 1995  
 AMENDED JULY 2, 2008