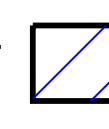





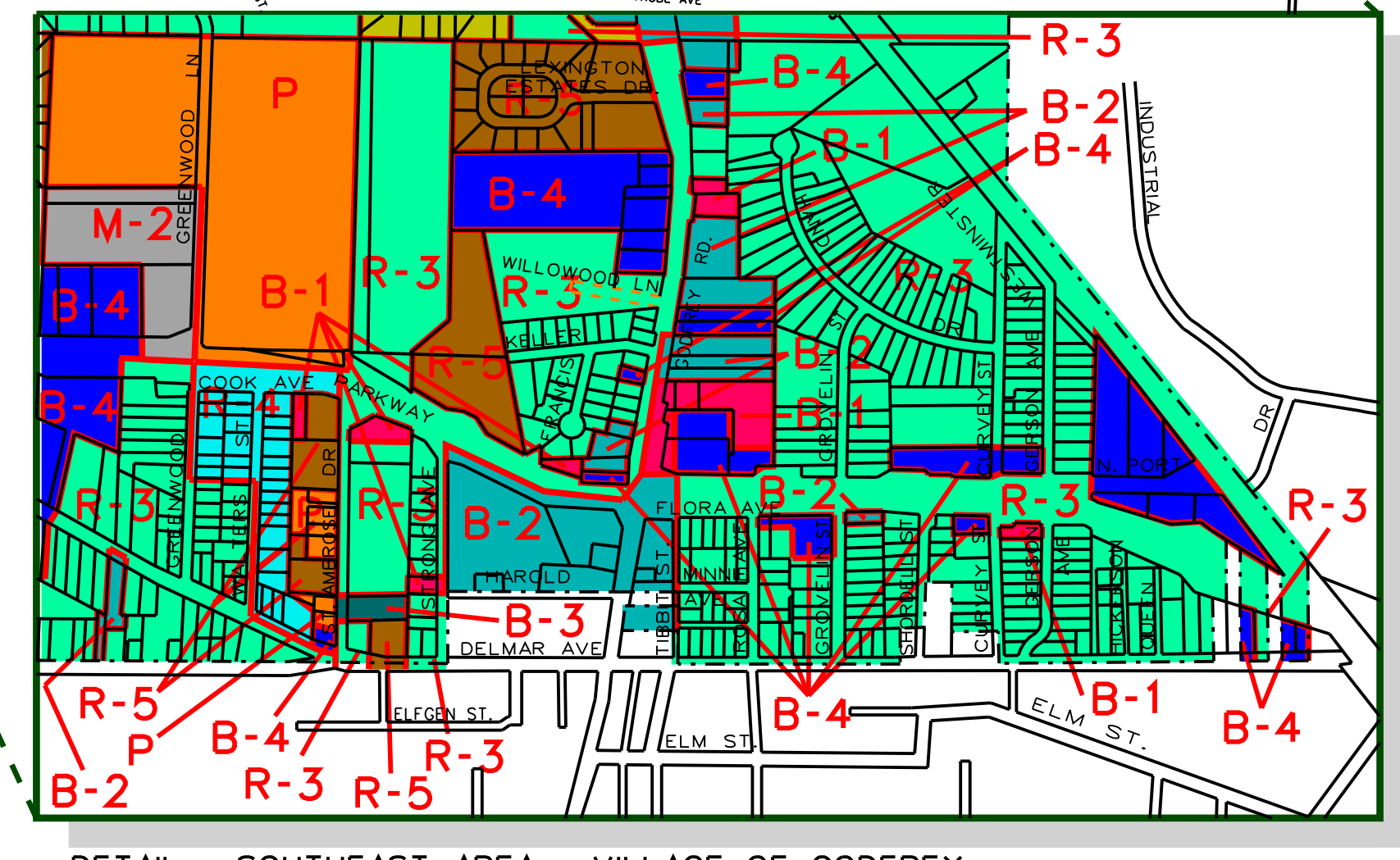
LEGEND

- | | | | |
|----------|-----------------------------------|-------------------------------------------------------------------------------------|------------------------------|
| A | - AGRICULTURE | B-4 | - HIGHWAY BUSINESS |
| R-1, R-2 | - SINGLE FAMILY | B-5 | - PLANNED BUSINESS |
| R-3, R-4 | - SINGLE FAMILY | M-1 | - LIMITED MANUFACTURING |
| R-5 | - MULTIPLE FAMILY | M-2 | - GENERAL MANUFACTURING |
| R-6 | - MANUFACTURED HOME/MOBILE HOME | P | - PUBLIC / INSTITUTIONAL |
| PRD | - PLANNED RESIDENTIAL DEVELOPMENT |  | - FLOODWAY OVERLAY |
| B-1 | - NEIGHBORHOOD/COMMUNITY |  | - VILLAGE BOUNDARIES |
| B-2 | - GENERAL BUSINESS |  | - ZONING DISTRICT BOUNDARIES |
| B-3 | - CENTRAL BUSINESS |  | - PRIVATE ROADS |

COMPREHENSIVE PLAN
 VILLAGE OF GODFREY
 OFFICIAL ZONING MAP

CERTIFICATION
 MICHAEL J. MCCORMICK
 MAYOR
 ATTEST: PAMELA E. WHISLER
 CLERK

ADOPTED AUGUST 21, 1995
 AMENDED MARCH 1, 2016



DETAIL - SOUTHEAST AREA - VILLAGE OF GODFREY