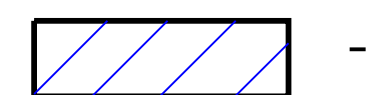



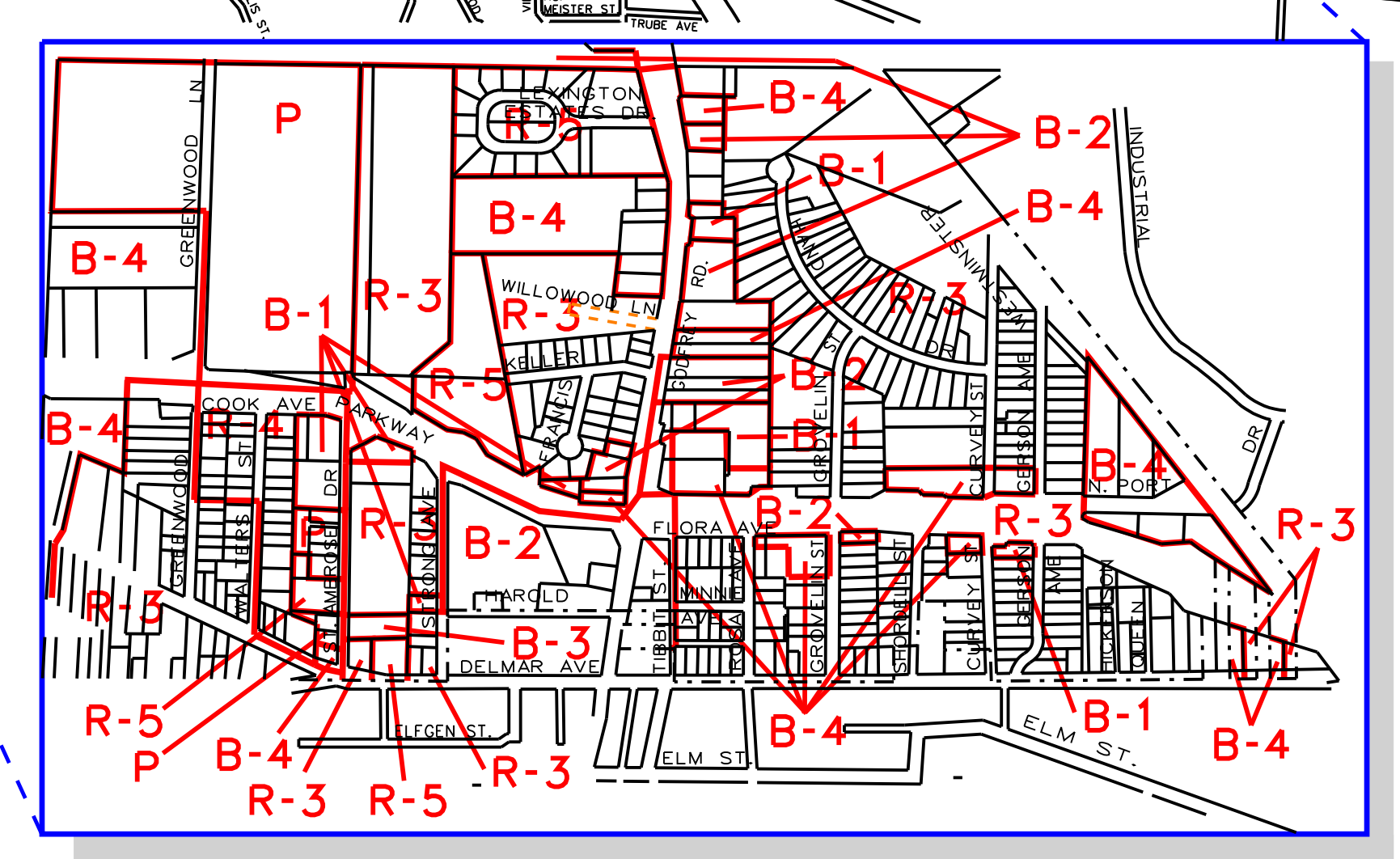



LEGEND

- | | | | |
|---------|-----------------------------------|---|------------------------------|
| A | - AGRICULTURE | M-1 | - LIMITED MANUFACTURING |
| R-1-R-4 | - SINGLE FAMILY | M-2 | - GENERAL MANUFACTURING |
| R-5 | - MULTIPLE FAMILY | P | - PUBLIC / INSTITUTIONAL |
| R-6 | - MANUFACTURED HOME/MOBILE HOME |  | - FLOODWAY OVERLAY |
| PRD | - PLANNED RESIDENTIAL DEVELOPMENT |  | - VILLAGE BOUNDARIES |
| B-1 | - NEIGHBORHOOD/COMMUNITY |  | - ZONING DISTRICT BOUNDARIES |
| B-2 | - GENERAL BUSINESS |  | - PRIVATE ROADS |
| B-3 | - CENTRAL BUSINESS | | |
| B-4 | - HIGHWAY BUSINESS | | |



COMPREHENSIVE PLAN
 VILLAGE OF GODFREY
 OFFICIAL ZONING MAP

CERTIFICATION
 MICHAEL J. MCCORMICK
 MAYOR
 ATTEST: PAMELA E. WHISLER
 CLERK


 NORTH
 SCALE: 1" = 1000'
 ADOPTED AUGUST 21, 1995
 AMENDED MAY 2, 2011