






- LEGEND**
- A** - AGRICULTURE
 - R-1-R-4** - SINGLE FAMILY
 - R-5** - MULTIPLE FAMILY
 - R-6** - MANUFACTURED HOME/MOBILE HOME
 - PRD** - PLANNED RESIDENTIAL DEVELOPMENT
 - B-1** - NEIGHBORHOOD/COMMUNITY
 - B-2** - GENERAL BUSINESS
 - B-3** - CENTRAL BUSINESS
 - B-4** - HIGHWAY BUSINESS
 - B-5** - INTERSTATE BUSINESS
 - M-1** - LIMITED MANUFACTURING
 - M-2** - GENERAL MANUFACTURING
 - P** - PUBLIC / INSTITUTIONAL
 -  FLOODWAY OVERLAY
 -  VILLAGE BOUNDARIES
 -  ZONING DISTRICT BOUNDARIES
 -  PRIVATE ROADS

MAP 6

COMPREHENSIVE PLAN

VILLAGE OF GODFREY

EXISTING ZONING


 NORTH
 SCALE: 1" = 1600'

