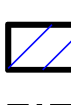





- LEGEND**
- A** - Agriculture
 - R-1-R-4** - Single Family
 - R-5** - Multiple Family
 - R-6** - Manufactured Home/Mobile Home
 - PRD** - Planned Residential Development
 - B-1** - Neighborhood/Community
 - B-2** - General Business
 - B-3** - Central Business
 - B-4** - Highway Business
 - B-5** - Planned Business
 - M-1** - Limited Manufacturing
 - M-2** - General Manufacturing
 - P** - Public / Institutional
 -  - Floodway Overlay
 -  - Village Boundaries
 -  - Zoning District Boundaries
 -  - Private Roads

Comprehensive Plan
 Village of Godfrey
 OFFICIAL ZONING MAP

CERTIFICATION
 Michael J. McCormick
 Mayor
 Attest: Bethany A. Bohn
 Clerk

Adopted August 21, 1995
 Amended January 5, 2021

